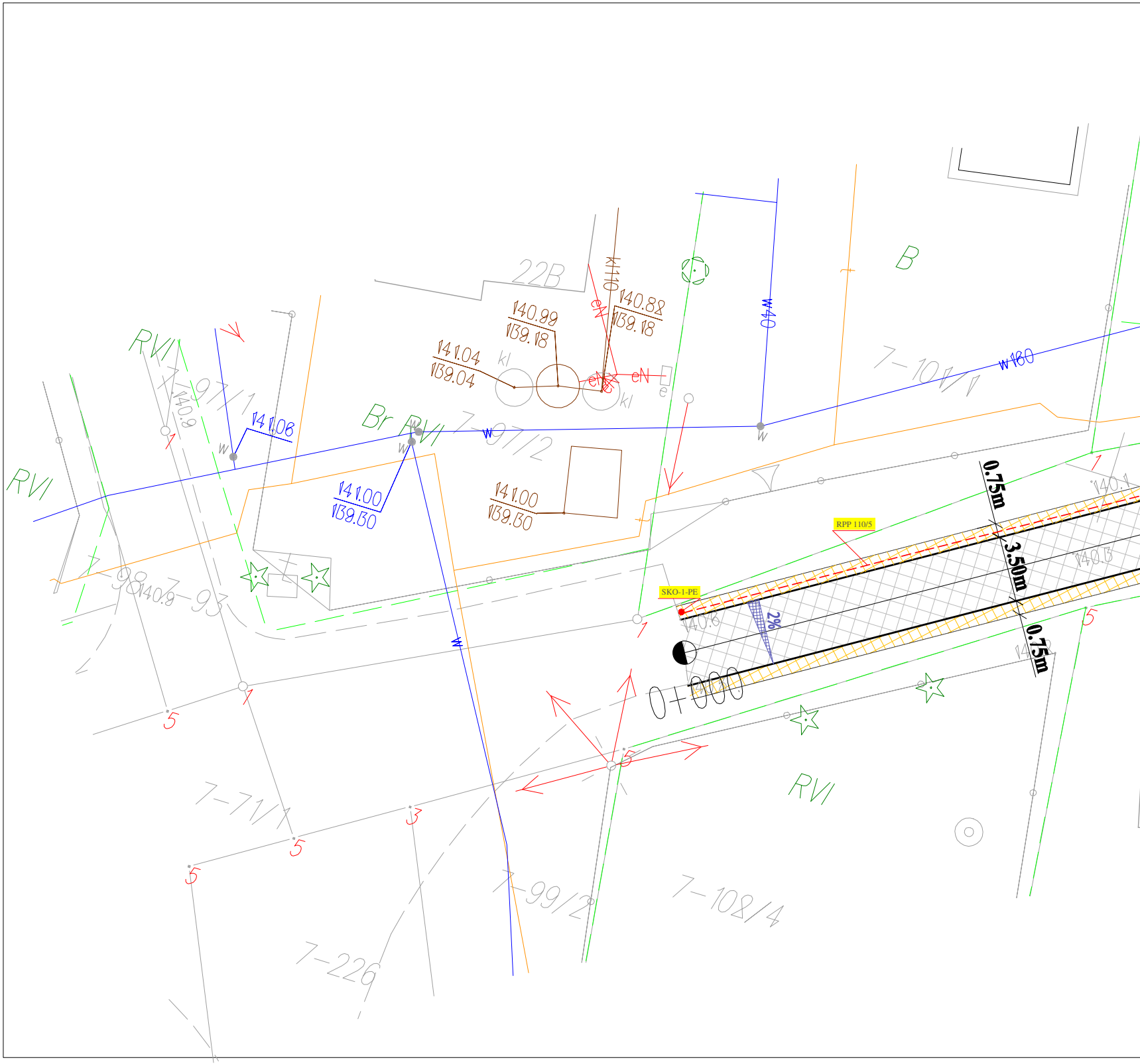
22B
kl110
140.88
139.18
140.99
139.18
141.04
139.04
kl
eN
eN
e
kl
B
w40
w160
7-101/1
RVI
7-97/1
140.9
1
141.06
w
Br
RVI
w
7-97/2
141.00
139.30
141.00
139.30
w
RVI
7-98
140.9
7-93
1
5
0.75m
3.50m
0.75m
RPP 110/5
SKO-1-PE
140.6
2%
0+000
140.1
140.3
140.3
1
5
1
5
RVI
7-71/1
3
5
5
7-99/2
7-108/4
7-226

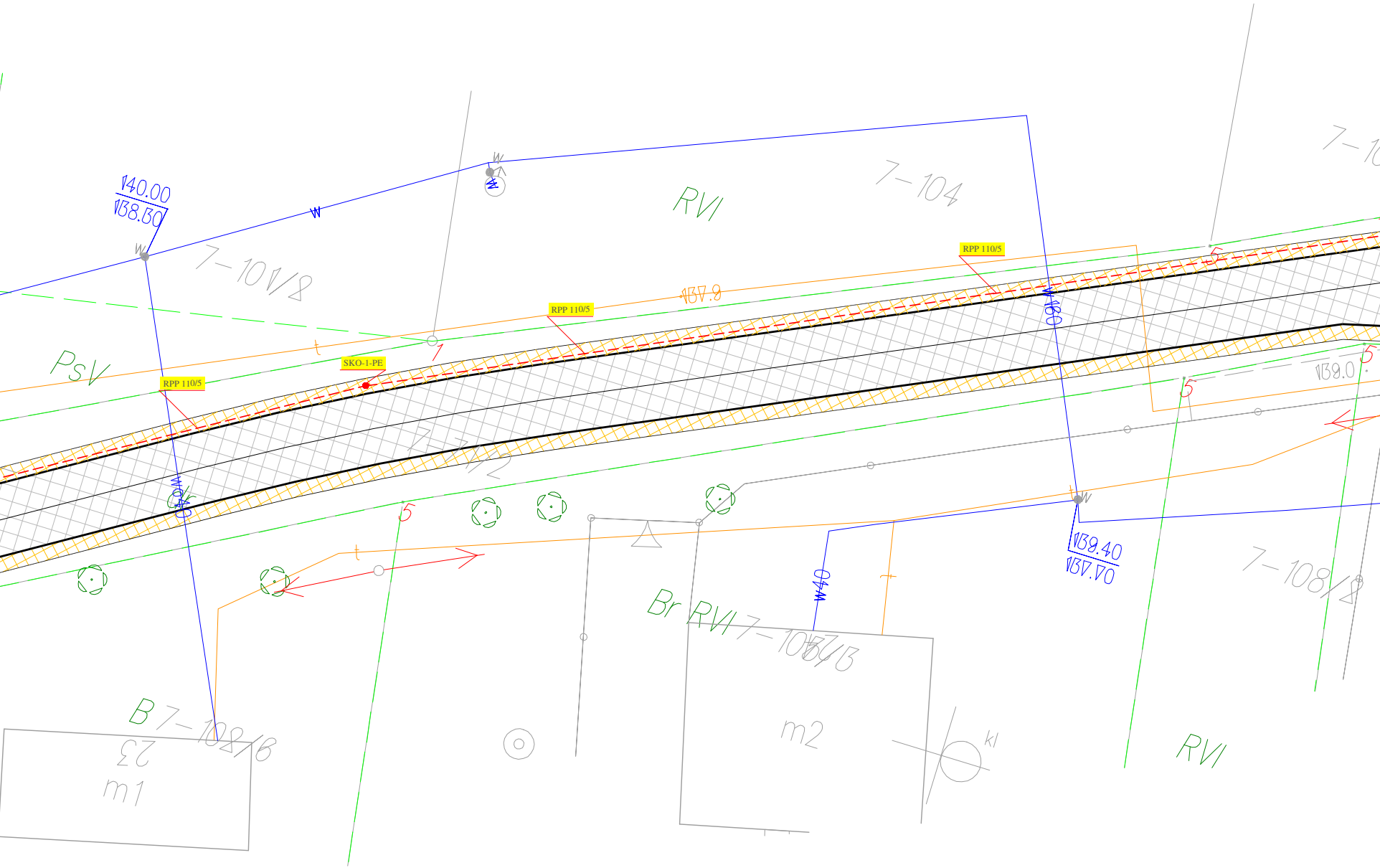
140.00
138.30
7-101/8
7-104
RVI
7-1
RPP 110/5
RPP 110/5
137.9
PsV
SKO-1-PE
RPP 110/5
W180
7-102
139.0
W40
139.40
137.70
7-108/8
W40
Br RVI
7-108/3
B 7-102/6
23
m1
m2
kl
RVI

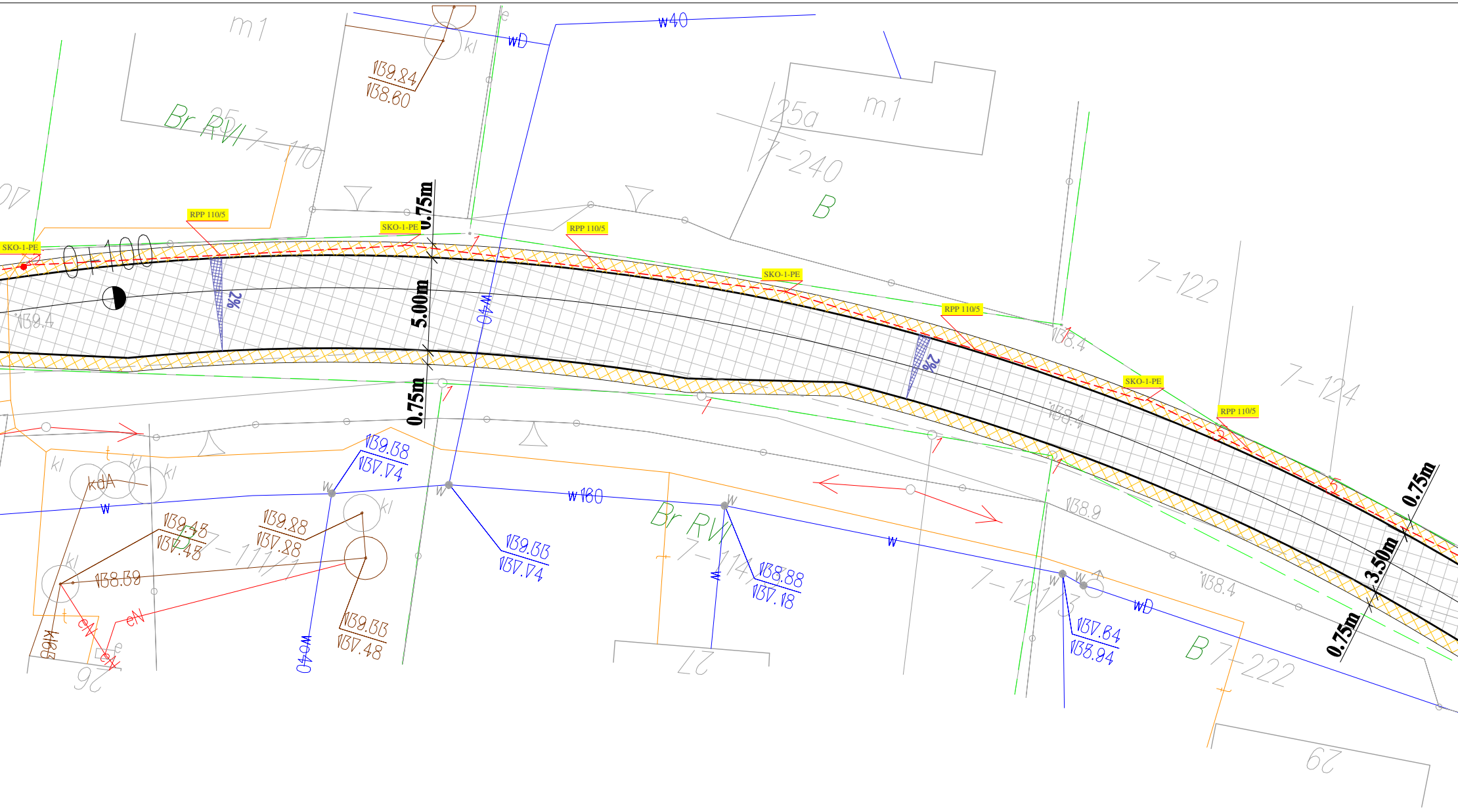
m1
w40
wD
kl
139.84
138.60
Br RVI 7-110
25
m1
25a
7-240
B
RPP 110/5
SKO-1-PE
0.75m
0+100
SKO-1-PE
RPP 110/5
SKO-1-PE
2%
5.00m
w40
139.4
RPP 110/5
2%
138.4
7-122
SKO-1-PE
RPP 110/5
7-124
138.4
0.75m
139.38
137.74
kdA
w
139.45
137.45
139.28
137.28
138.39
7-111/1
w160
139.33
137.74
Br RV
7-114
138.88
137.18
138.9
0.75m
3.50m
0.75m
139.33
137.48
w40
7-121/3
137.64
135.94
wD
138.4
B 7-222
27
26
29
eN
kl
t
e

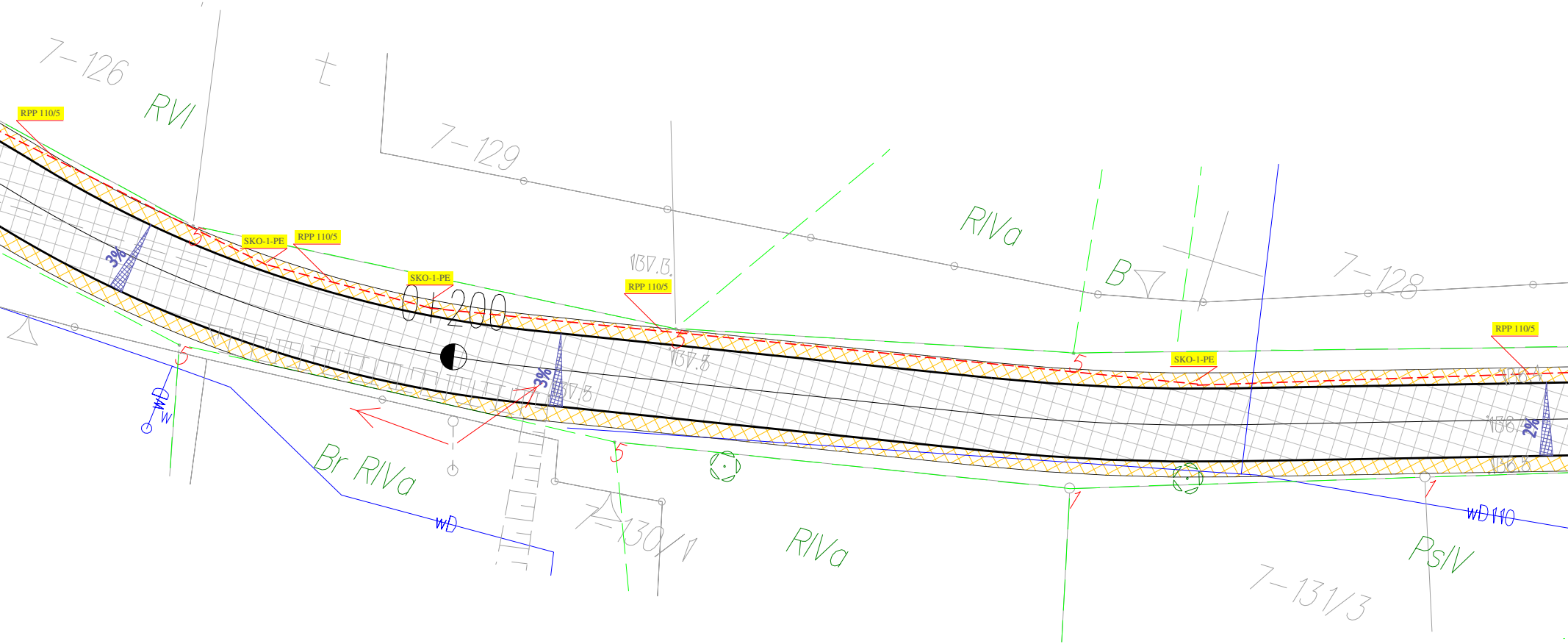
7-126
RVI
t
7-129
RPP 110/5
SKO-1-PE
RPP 110/5
SKO-1-PE
3%
0+200
137.5
RPP 110/5
137.8
3%
137.8
RIVa
B
7-128
SKO-1-PE
RPP 110/5
138.4
138.4
2%
138.3
5
5
5
5
5
5
1
1
wD
w
Br RIVa
wD
7-130/1
RIVa
7-131/3
PsIV
wD110

LOKALIZACJA

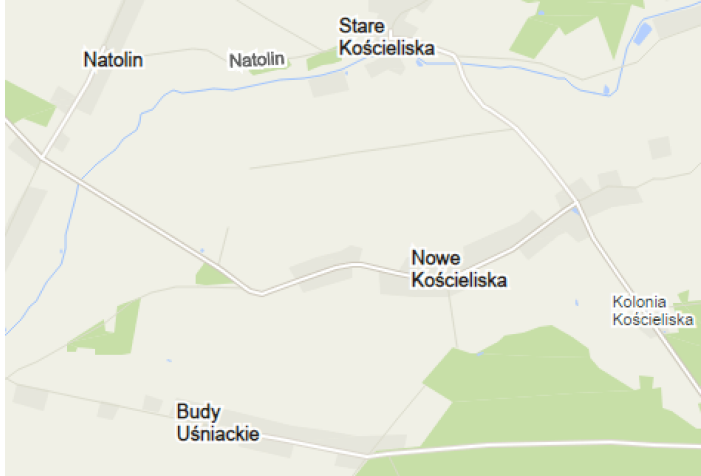
Natolin
Natolin
Stare Kościeliska
Nowe Kościeliska
Kolonia Kościeliska
Budy Uśniackie

LEGENDA

Symbol:	Opis	ilośc
	proj. studnia kablowa SKO-1-P	11
------	proj. kanał technologiczny RPP110/5	297

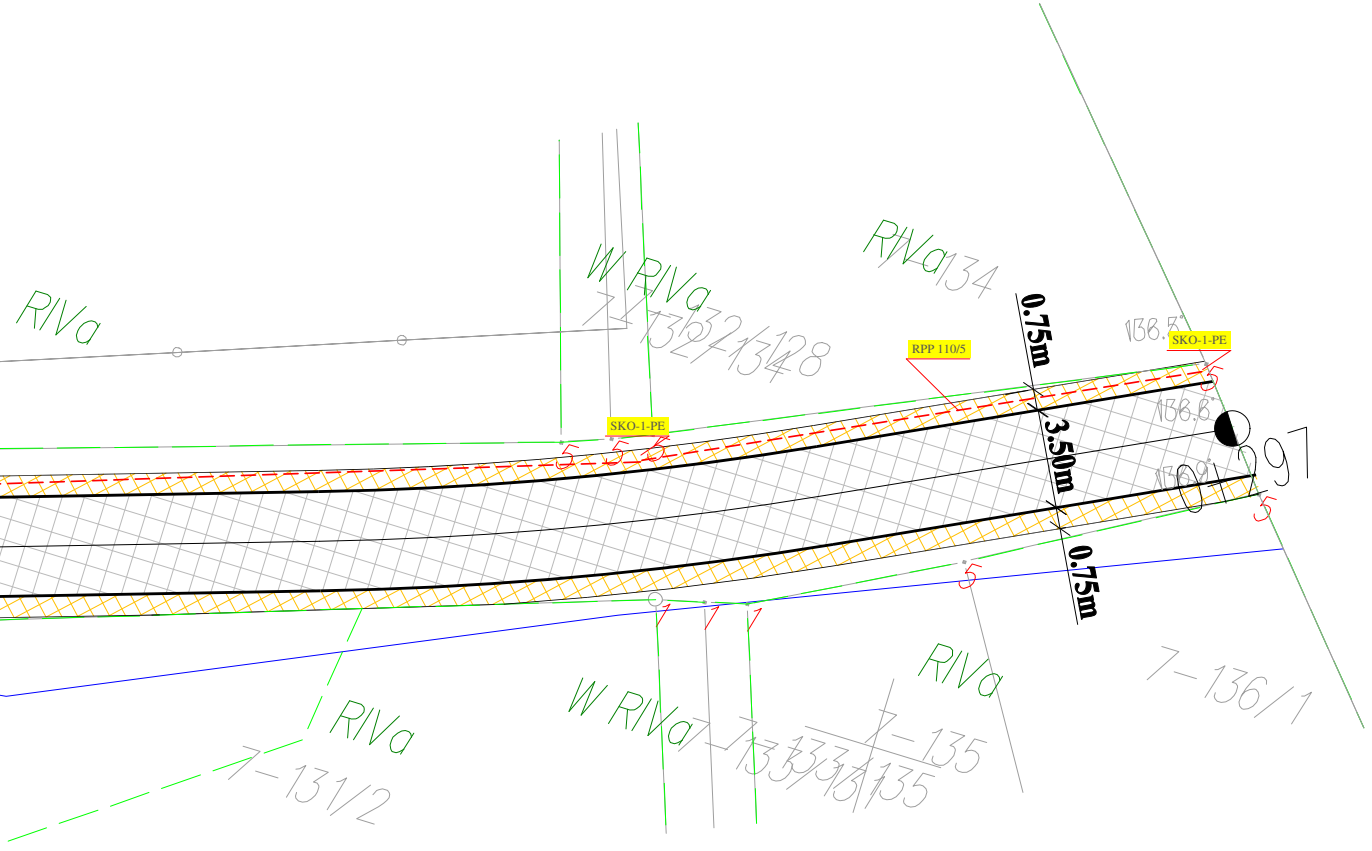
RIVa
W RIVa
7-132/2
7-134/8
RIVa
134
0.75m
3.50m
0.75m
RPP 110/5
SKO-1-PE
SKO-1-PE
136.5
136.6
136.9
297
5
1
RIVa
W RIVa
7-133
7-135
7-136/1
RIVa
7-131/2

Obiekt : Kanał technologiczny		
Obiekt : Nowe Kościeliska, gm. Osieck dz. nr ewid. 71/2		
DATA : Elektryczna	DATA : 11.2020	SKALA : 1:5000
nazwa rysunku ZAGOSPODAROWANIE TERENU		
PROJEKTANT:	PODPIS:	nr rysunku
mgr inż. Konrad Wereszczyński LUB/0247/PWOE/12		E-ZT
		nr strony